
















ROADS TDOT IS RESPONSIBLE TO PAVE WITHIN KINGSPORT

-  INTERSTATE 26
 -  INTERSTATE 81
 -  US 11W, SR 1 - STONE DR
 -  SR 93 - SULLIVAN GARDENS PKWY, JOHN B. DENNIS HWY
 -  SR 36 - FORT HENRY DR, CENTER ST, LYNN GARDEN DR
 -  SR 126 - WILCOX DR, CENTER ST, FORT HENRY DR, MEMORIAL BLVD
 -  SR 346 - CARTERS VALLEY RD
 -  SR 347 - ROCK SPRINGS RD, ROCK SPRINGS DR, POPLAR GROVE RD
 -  SR 355 - INDUSTRY DR, W CENTER ST
 -  SR 357 - AIRPORT PKWY
 -  US 23, SR 137
 -  STATE ROUTES OUTSIDE CITY LIMITS
-
-  Below 55
 -  55 to 60
 -  Above 60

Path: C:\Users\thompson\Documents\ArcGIS\Projects\PavingMaps\PavingMaps.aprx

Esri, NASA, NGA, USGS, FEMA, Sources: Esri, TomTom, Garmin, FAO, N